

War of the Twins

Full Colour A4 Maps

Maps

General

1. Isla
2. Shay's plan to link the Rivers
3. The Northlands

Battle of Midborough

4. Cattlebridge Town Plan
5. Midborough Town Plan
6. Craya's March from Cattlebridge to Midborough 26 Autumn 1 AC
7. Phade 2: 27 Autumn
8. Phase 3: 28 Autumn

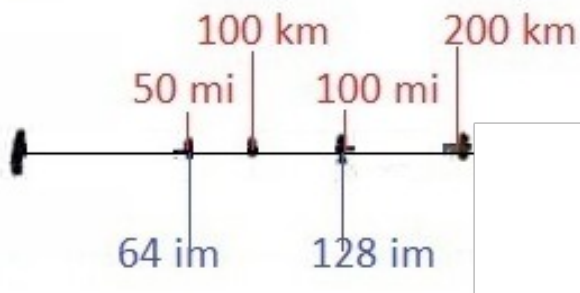
From Appendix 2

9. Political Map of the Isla Theocracy

Map 1: Isla



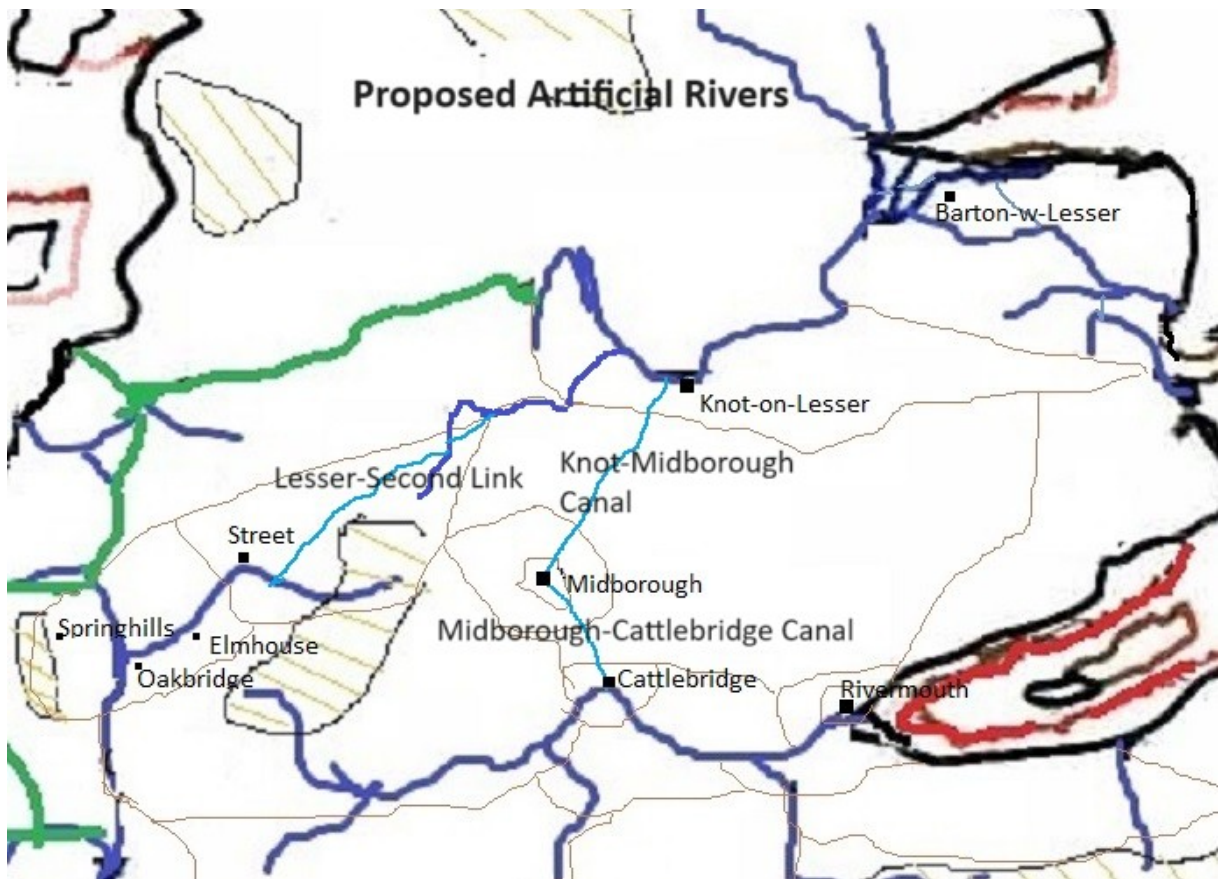
Approximate Scales



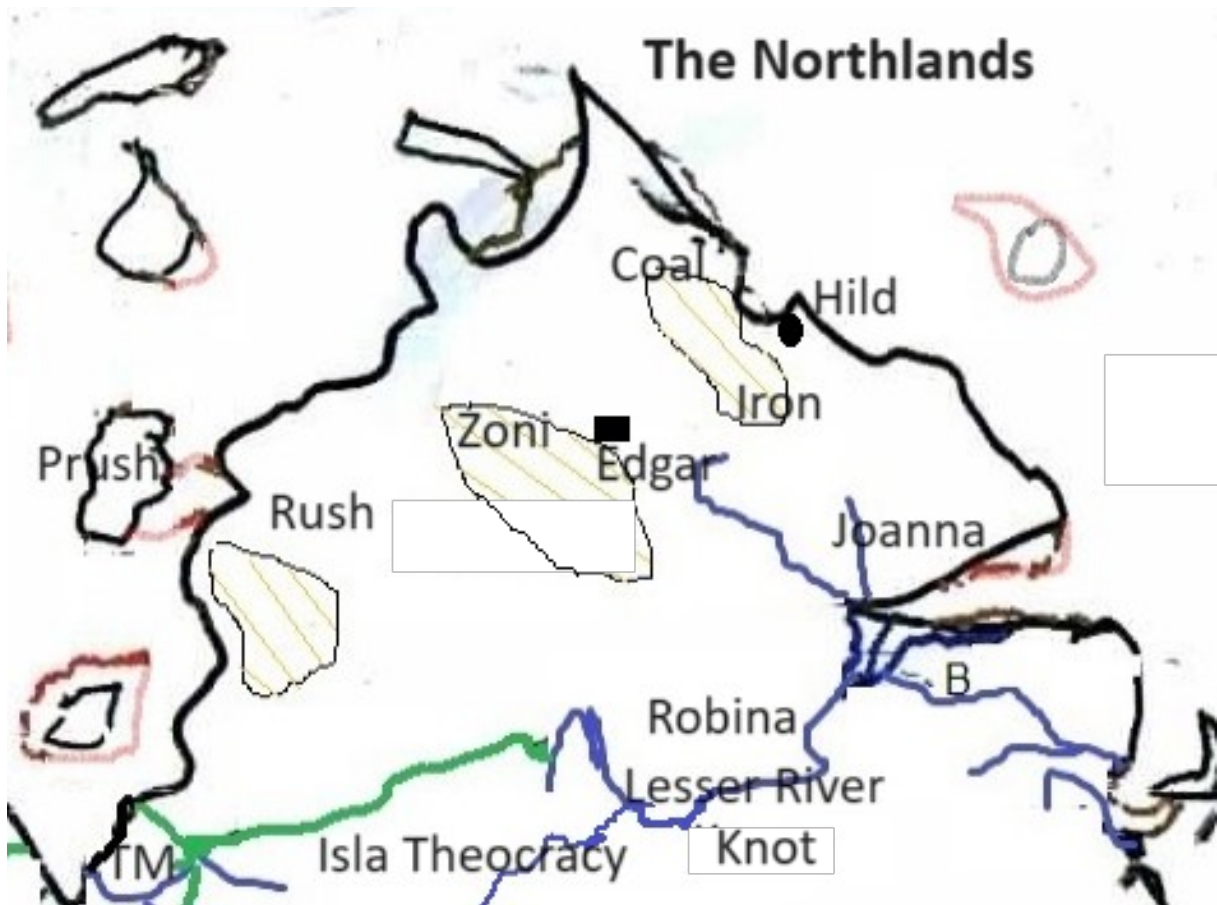
Key

- A Thay's Estate
- B Barton
- C Cattlebridge
- Ch Chalcliff
- E Elmhouse
- F Fort
- H Honeyfield
- K Knot
- M Midborough
- O Oakbridge
- R Rivermouth
- S Street
- X Springhills

Map 2: Shay's Proposed Navigations



Map 3: The Northlands



B is Barton-within-Lesser

TM is the Transmarch region of the Isla Marches, Its southern boundary is the March River.







Maps from the Battle of Midborough

Key to both Town Plans

Cattlebridge	Midborough
 Great River	
 Moat/minor rivers	West and East rivers
 Town Walls	Town Walls
 Main Roads	Main Roads
 Minor Roads	Minor Roads
 Watch towers	
 Footbridge over G.R.	
 Public Green Spaces	Public Green Spaces
	Boundary with Midborough Rural

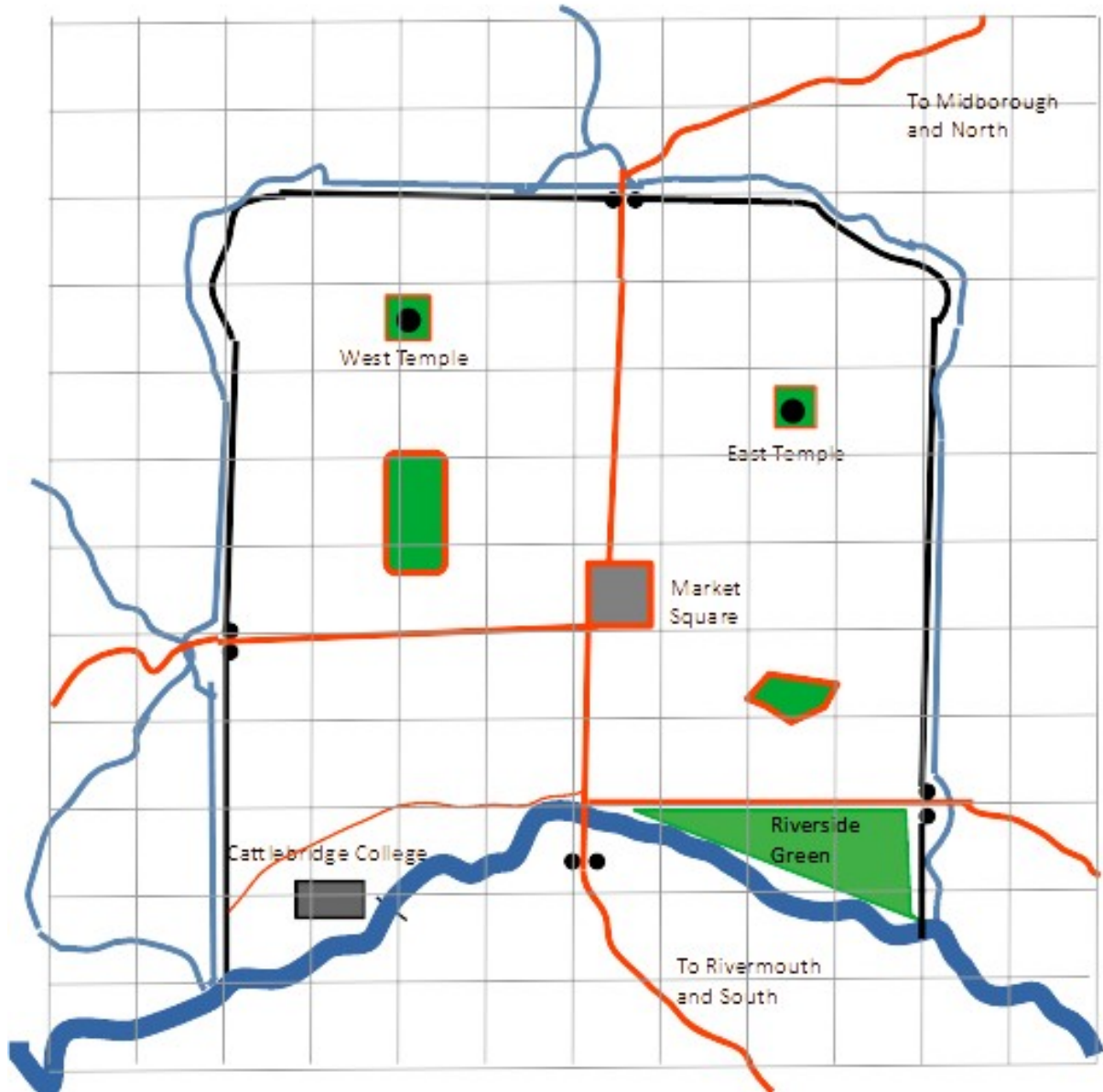
For both plans the grid squares are 1/4 of an imile (i.e 1024 feet: where a foot is the same as on Earth).

Key to Map of Craya's March

	Town (Cattlebridge/Midborough)
	Great River
	Canals
	Roads
	Boundary between Wapentakes/Hundreds
	Resting Stop for Craya's Army

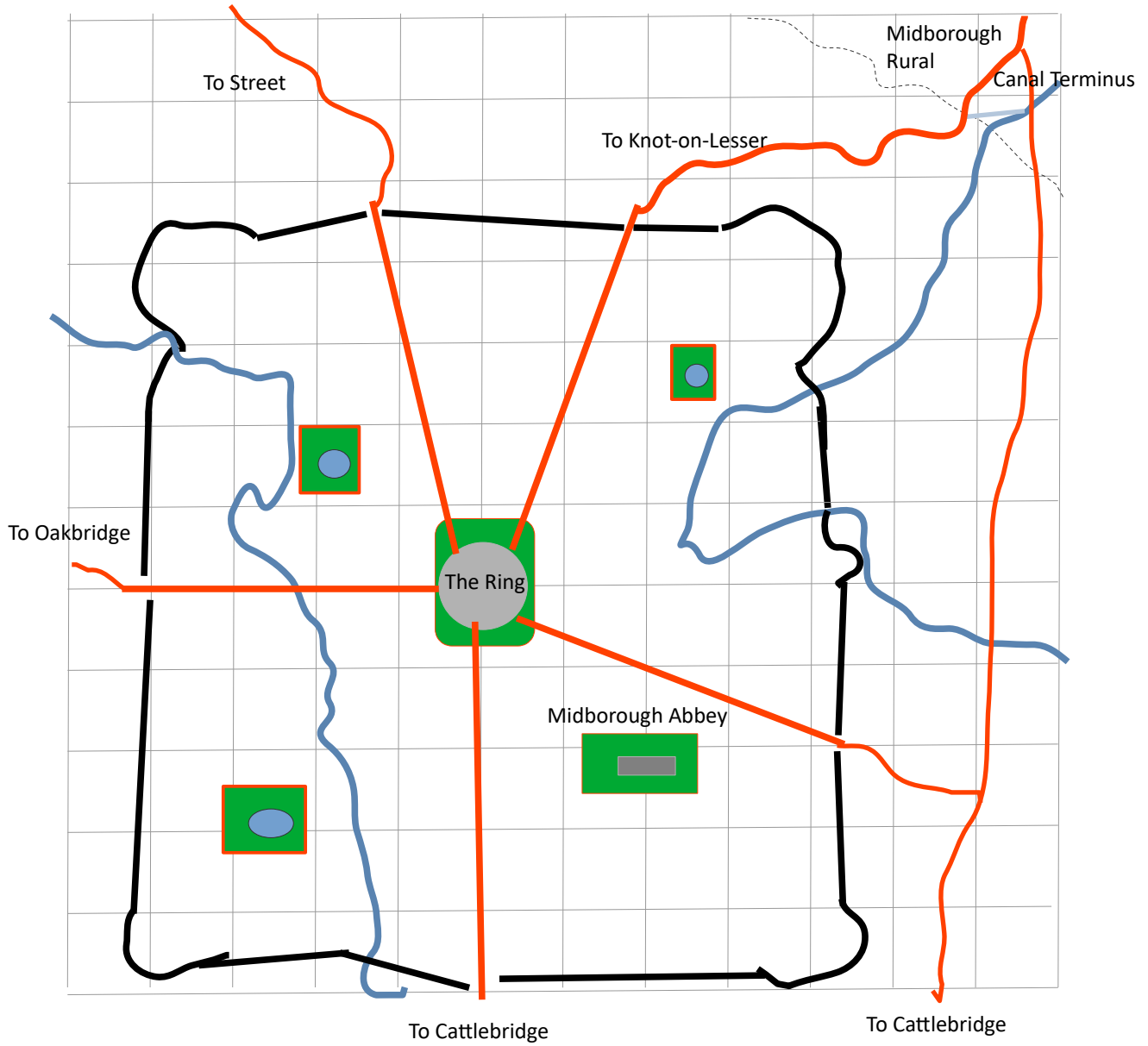
Map 4: Cattlebridge Town Plan

Cattlebridge Town Plan

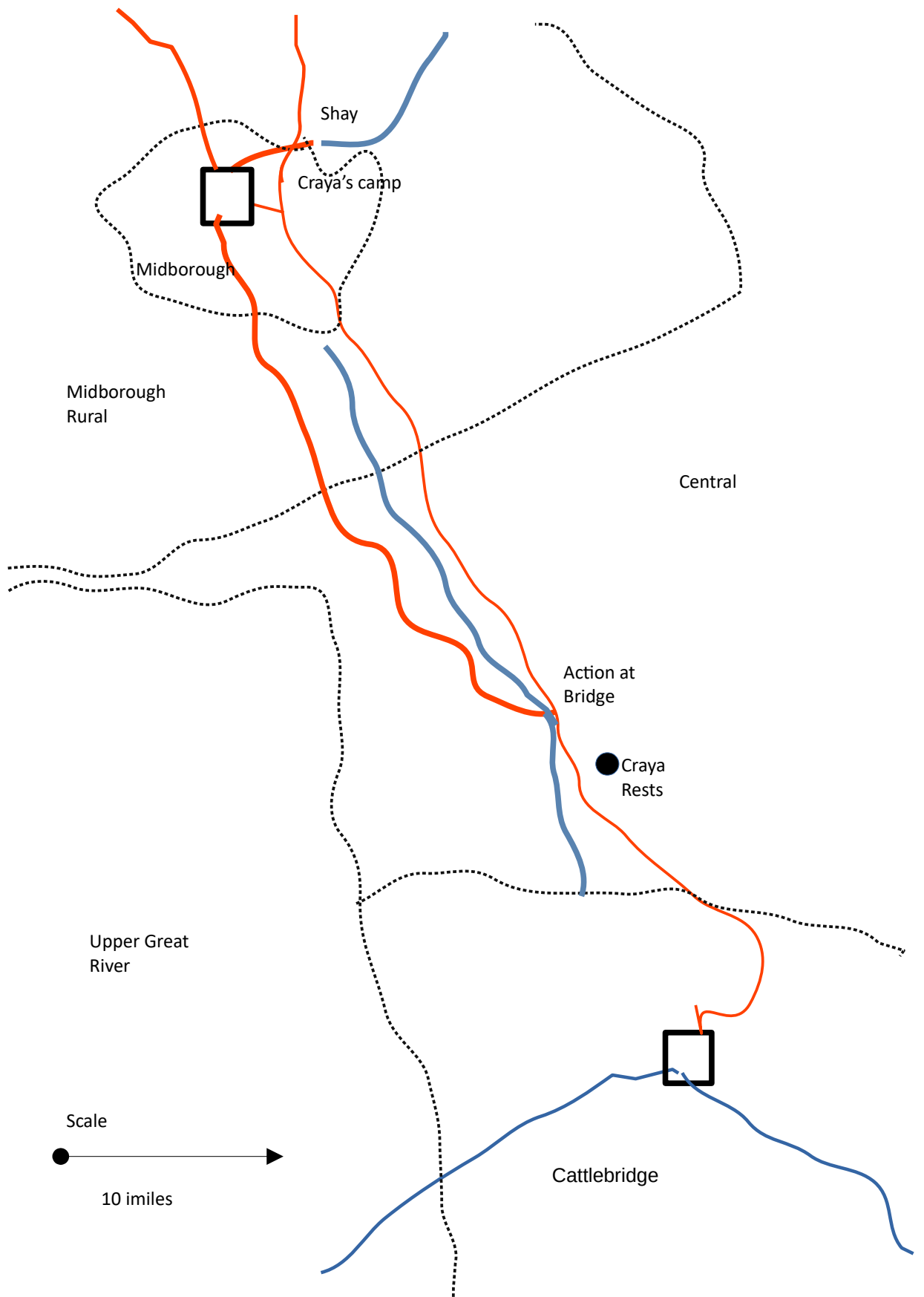


Map 5: Midborough Town Plan

Midborough Town Plan

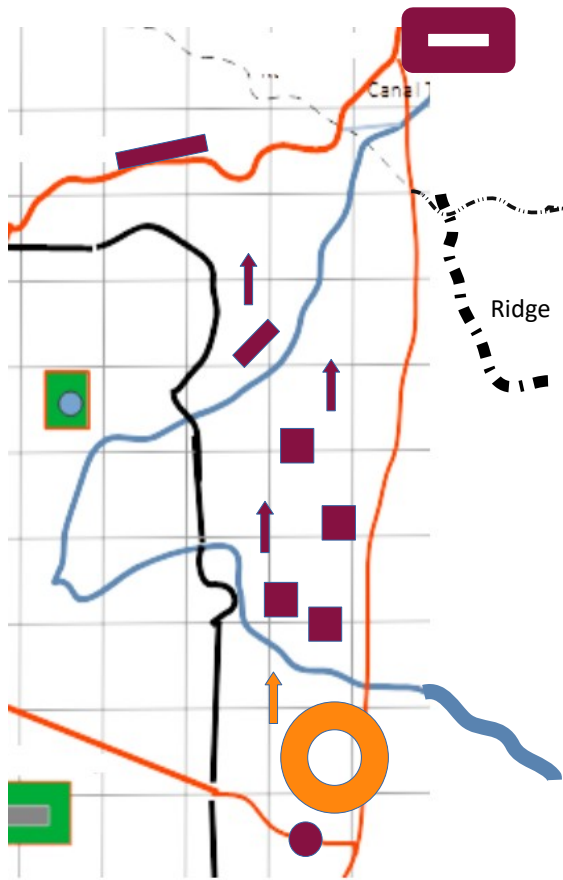


Map 6: Craya's March to Midborough

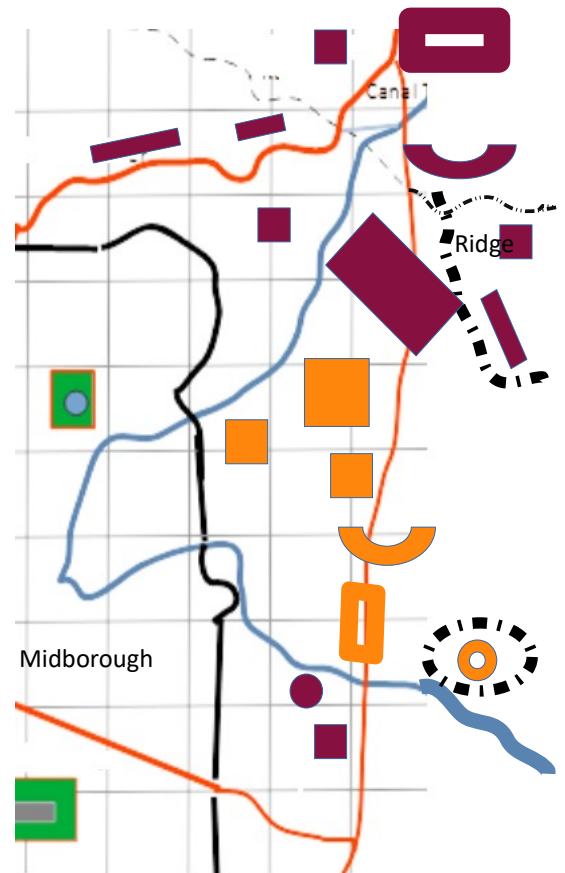


Maps 7 & 8: Battle of Midborough




27 Autumn



28 Autumn



Key to forces: Shay:  Catapults/Crossbows:
 Small Mixed force (Eastgate Road Guards & Canal Troops)
 Battalions (64)  Camp & HQ


 Main force on 28th
 Chariots & Cavalry
 Edwin's archers on ridge

(4 Battallions form decoy army on 27th)

Craya:

 Overnight Camp (27th)

Craya: (28th)

 Hill-top position where she retreats to safety

 Main Phalanx  Subsidiary Phalanxes

 Chariots  Baggage & Hospital Wagon

From Appendix 2
Map 9: Political Map of the Isla Theocracy



Locations of towns are marked with a black or white square. The locations of the villages of Elmhouse, Street and Mensh (birthplace of Esau in Book 1) are marked with a round dot.