

Maps for Twin Worlds Book 2 - Fair Exchange

Copyright 2021 © Richard Arthur

The three maps that follow each cover two pages in the book. I've left them as they appear in the book in portrait format, and then repeated Maps 1 and 2 stitched together in landscape. The first two maps show the full landmasses of Duplos and Geos respectively in Mercator projection, i.e. as latitudes increase from the equator the distances between longitude lines are exaggerated. The grid shows 30° intervals of longitude and 15° of latitude. The diameters of the planets are 10,403 and 14,550 km respectively. Thus a degree of latitude or of longitude at the equator is about 91 km on Duplos and 127 km on Geos. Which compares with 111 km on Earth. Maps 3a and 3b show Isla and the Western Federation on Duplos, also seen in book 1 - First Contact but in slightly larger scale.

Abbreviated country names in the maps are:

Map 1: G.S.E. - Great Southern Empire

S.U. - Shadowlands Union

W.F. - Western Federation

Map 2: E.S. - East Sylvania

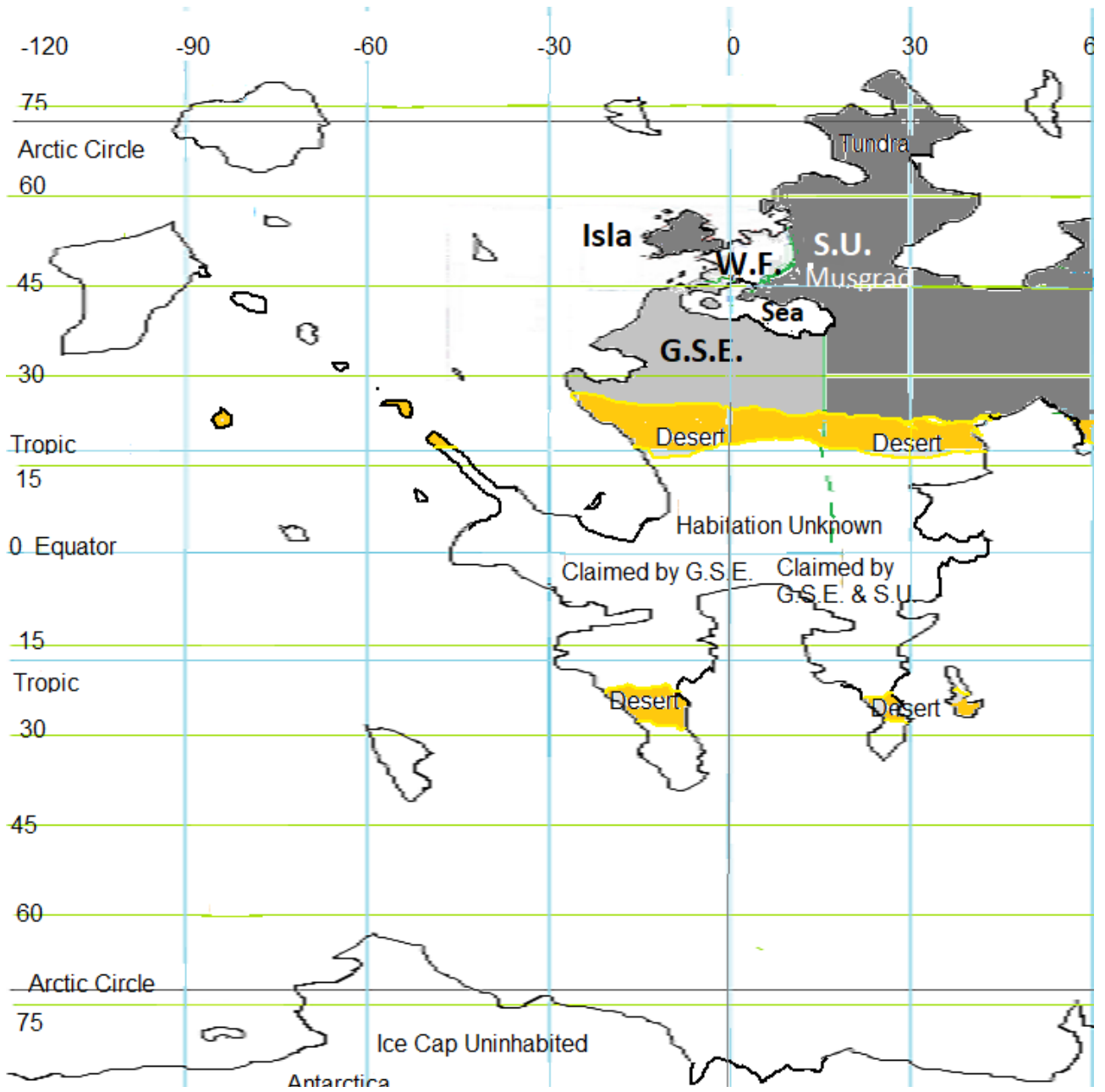
G.K. - Golden Kingdom

GPRG - Grand People's Republic of Geos

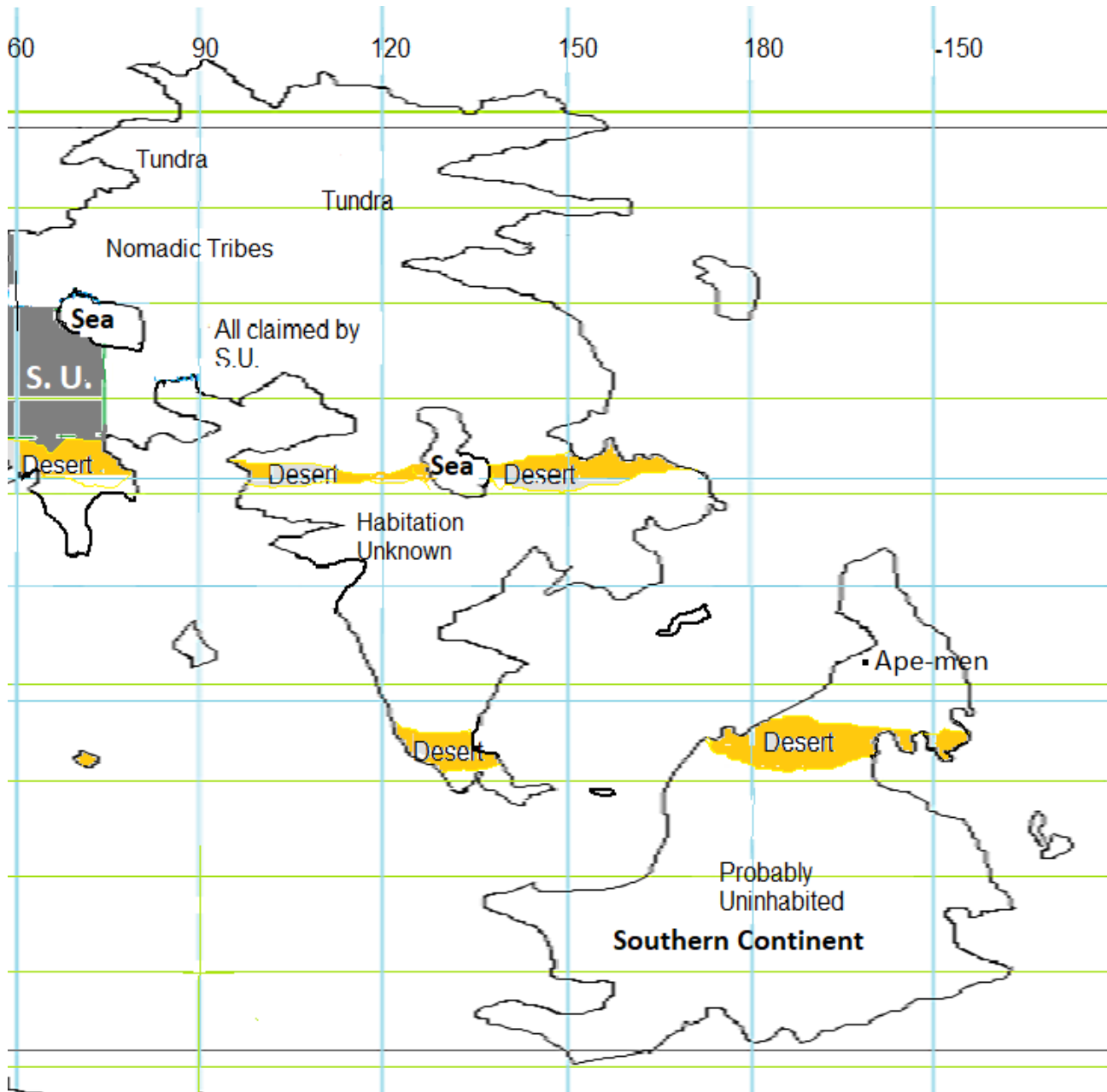
K.N.N. - Kingdom of Northern Nations

W.S. - West Sylvania

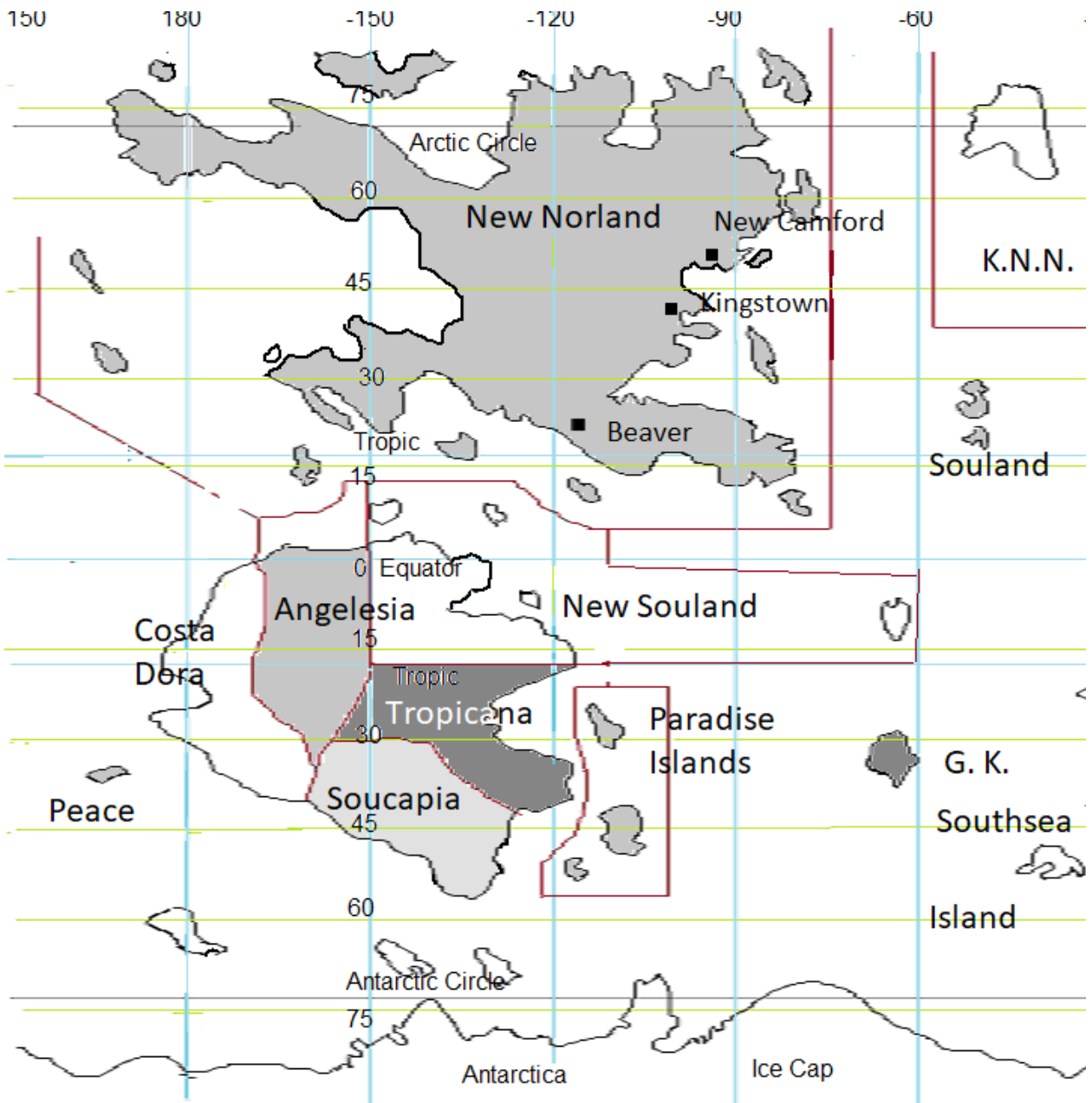
Map 1: Duplos West (Mercator Projection)



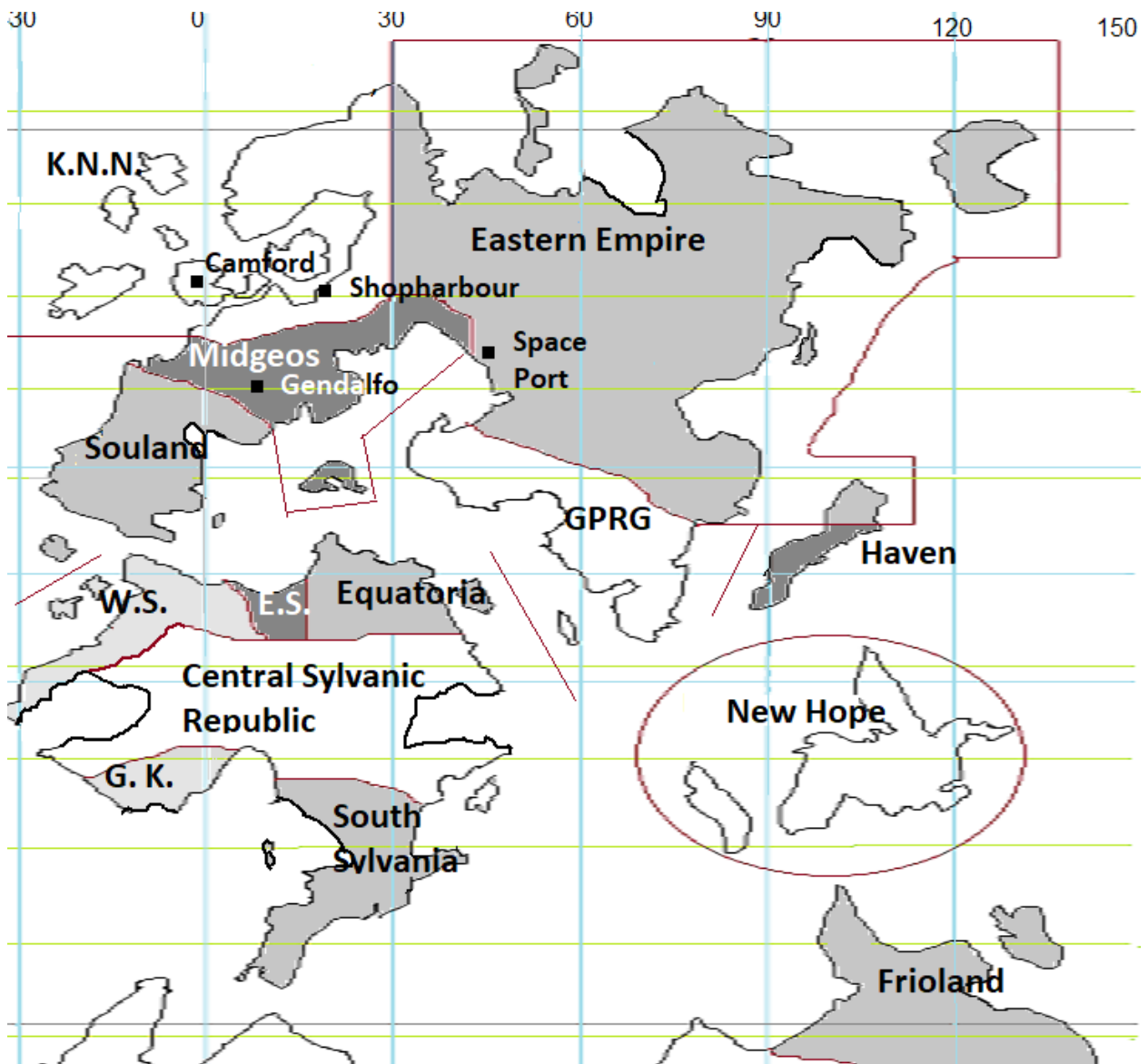
Map 1: Duplos East



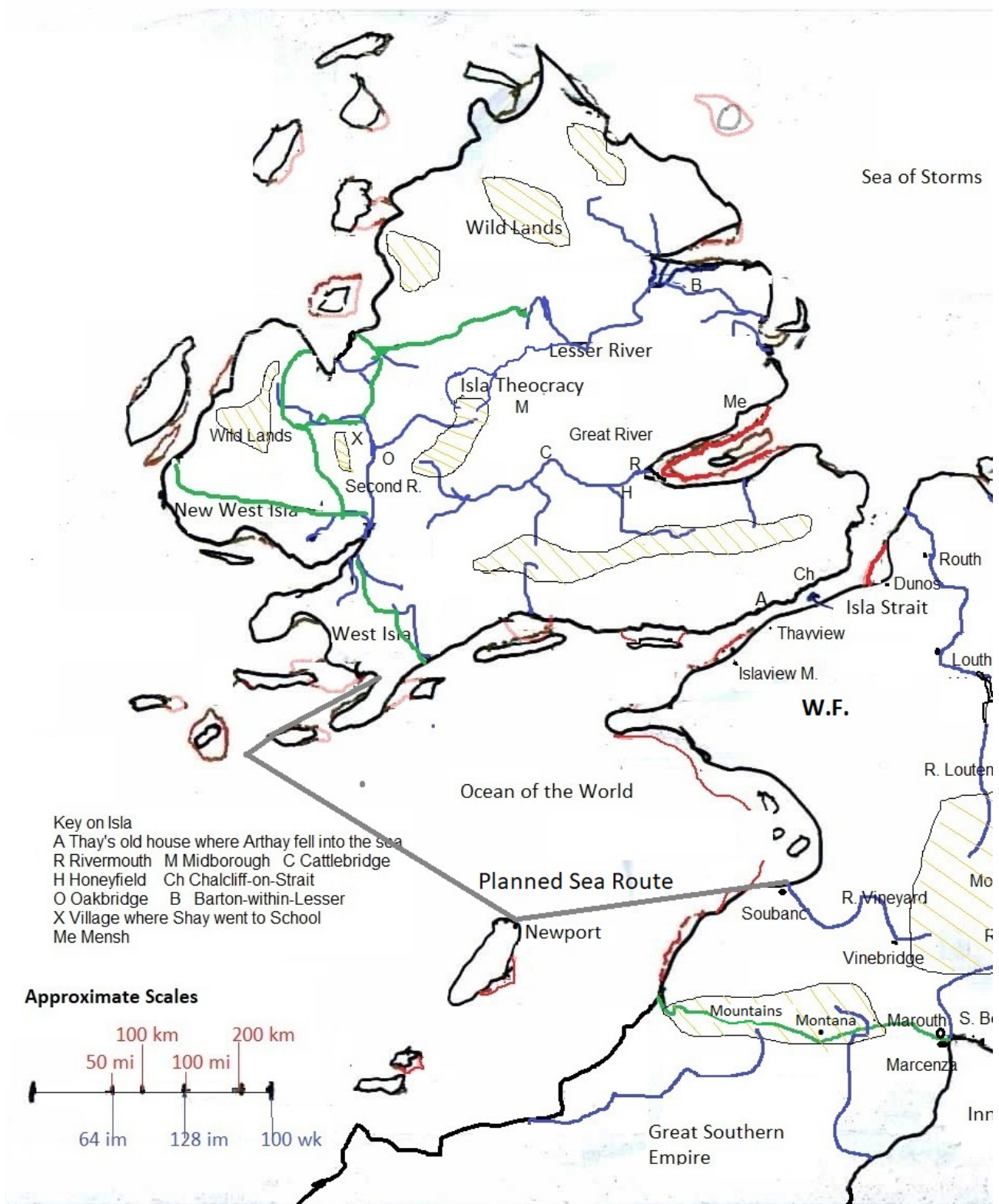
Map 2: Geos West (Mercator projection)



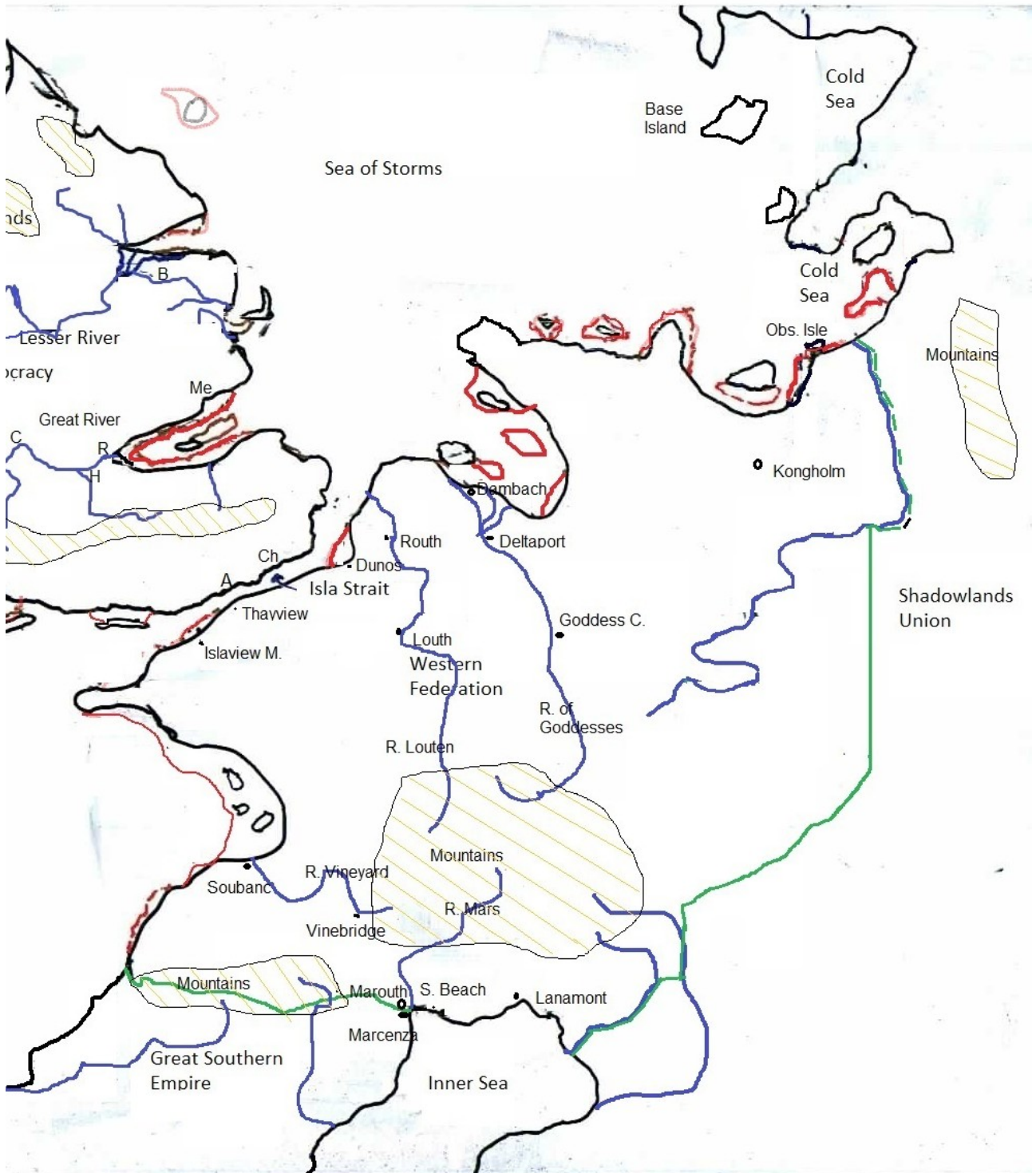
Map 2: Geos East



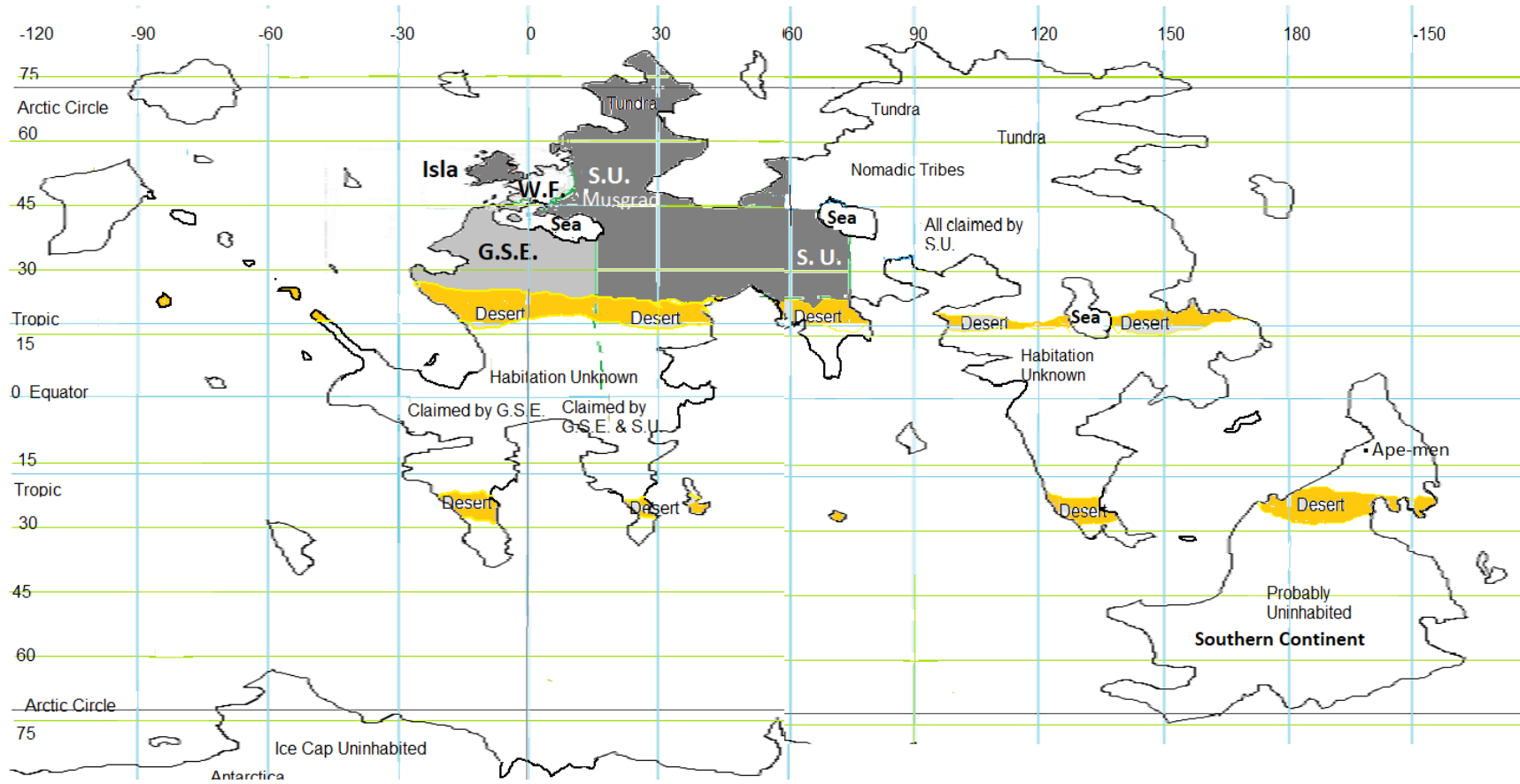
Map 3a: Isla & West Western Federation



Map 3b: Western Federation & East Isla



Map 1: Duplos



Map 2: Geos

